
















LEGEND

- | | |
|--|---|
|  Roadway - Phase 3 Proposed Design |  Storm Drain - Proposed Design |
|  Roadway - Constructed Phases 1 & 2 |  Roadway Cut/Fill Line |
|  Multi-Use Path - Proposed Design |  Proposed Right-of-Way |
|  Multi-Use Path - Existing |  Proposed Drainage Easement |
|  Bridge - Proposed Design |  Temporary Construction Easement |
|  Deck Plaza - Proposed Area Off Bridge |  Rendering Photo Location |
|  Arroyo Culvert - Proposed Design |  Signalized Intersection |
|  High School Wash - ACOE Project | |

1" = 100'

Downtown **LINKS**

INTERSTATE 10 TO BROADWAY BLVD

JUNE 2014 DRAFT (For Illustrative Purposes Only)