


# *Future 6th Avenue – Looking South from the Existing 6th Avenue/7th Street Intersection*

Downtown **L I N K S**



**RTA**  
Regional Transportation Authority



*April 2014 (For Illustrative Purposes Only)*



***Existing 6th Street – Looking East from West of the Existing 6th Street/Church Avenue Intersection***



***Future 6th Street – Looking East from West of the Existing 6th Street/Church Avenue Intersection***




***April 2014 (For Illustrative Purposes Only)***



# *Future Maclovio Barraza Parkway – Looking West from the Existing Rattlesnake Bridge*

Downtown **LINKS**



**RTA**  
Regional Transportation Authority




*April 2014 (For Illustrative Purposes Only)*



# *Future Stone Avenue – Looking South from the Future 6th Street/Stone Avenue Intersection*

Downtown **LINKS**



*April 2014 (For Illustrative Purposes Only)*