
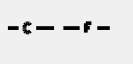









LEGEND

 Roadway - Phase 3 Proposed Design	 Roadway Cut/Fill Line
 Multi-Use Path - Proposed Design	 Proposed Right-of-Way
 Multi-Use Path - Existing	 Rendering Photo Location
 Storm Drain - Proposed Design	 Signalized Intersection


 Not to Scale

Downtown **L I N K S**

INTERSTATE 10 TO BROADWAY BLVD
 MAY 2016: 100% Design (For Illustrative Purposes Only)